

CALIFORNIA WATER COMMISSION

715 P STREET, P.O. BOX 942836
SACRAMENTO, CA 94236-0001
(916) 902-7328



Matthew Swanson September 26, 2022
Chair

Fern Steiner
Vice-Chair

Samantha Arthur Michael Borkoski, Realty Office
Member United States Fish and Wildlife Service
Sacramento Fish and Wildlife Office

Daniel Curtin 2800 Cottage Way, Room W-2605
Member Sacramento, CA 95825

Kimberly Gallagher Craig Isola
Member Sacramento NWR

Alexandre Makler United States Fish and Wildlife Service
Member 752 County Road 99W
Willows, CA 95988

Sandra Matsumoto
Member

Subject: DWR Parcel No. YBSH-147 Unit A, APN 033-440-001
DWR Parcel No. YBSH-154, APNs 033-220-058, and 033-220-261
California Water Commission– Informational Hearing

Jose Solorio
Member

Dear Craig and Michael:

This letter serves as notice that the Department of Water Resources (DWR) has sent a notice to the California Water Commission (Commission) that DWR intends to request a Resolution of Necessity at a future meeting. Pursuant to the Commission's Procedures for Resolutions of Necessity and Eminent Domain, the Commission will hold an informational briefing at its October 19, 2022 Commission Meeting. No action will be taken by the Commission at this meeting on this matter.

You are being notified as the holder of the conservation easement on the above properties, pursuant to the California Code of Civil Procedure (CCP) Sections 1245.235 and 1240.055. You and/or your representative are invited to attend the Commission meeting and comment to the Commission on this matter. Comments will be limited to three (3) minutes, consistent with the Commission's standard practices. The Commission will also consider any written comments you may wish to submit prior to the meeting, pursuant to this Notice. Please submit any written comments at least 3 three business days prior to the Meeting, to allow sufficient time to circulate to the Commissioners for their review.

Please send any written comments to:

Holly Geneva Stout, Esq.

California Water Commission
P.O. Box 942836
Sacramento, CA 94236-0001
Email: cwc@water.ca.gov

The CCP provides procedures for public agencies to acquire private property for public use. It requires that every agency, which intends to condemn property, notify the owners of its intention to condemn.

Section 1240.030 of the CCP provides that the power of eminent domain may be exercised to acquire property for a proposed project if the following conditions are established:

1. The public interest and necessity require the proposed project; and
2. The proposed project is planned and located in a manner that will be most compatible with the greatest public good and the least private injury; and
3. This property is necessary for the project.

Section 1245.230 of the CCP further requires that the offer required by Government Code Section 7267.2 has been made to the owner of record. The written offers were sent to the addresses appearing on the County's records on July 21, 2022 (YBSH-147), and August 3, 2022 (YBSH-154). DWR will be presenting on the above listed conditions.

Additionally, pursuant to CCP § 1240.055, notice was sent to the United States Fish and Wildlife Service at the addresses listed above as the holder of a conservation easement on the properties on July 19, 2022 (YBSH-147), and July 14, 2022 (YBSH-154).

The Commission Meeting is scheduled to take place as follows:

California Water Commission – October 16, 2022 Commission Meeting

Date: Wednesday, October 16, 2022

Time: 9:30 am

Location: State of California, Resources Building
715 P St., First Floor Auditorium
Sacramento, CA 95814

Online: link below

<https://us02web.zoom.us/j/83534702265?pwd=T2VHc0FsNFMwSXhFNWhjK2FhSWJtdz09>

The meeting agenda will be published ten (10) days in advance of the meeting on the Commission's website, www.cwc.ca.gov, and will contain the necessary information related to participation.

A description of the required properties that are the subject of this informational briefing is attached to this Notice. Also attached is a copy of the Commission's Procedures for Resolutions of Necessity and Eminent Domain, as of February 20, 2013.

DWR proposes to acquire easements over Parcel No. YBSH-147 Unit A, all of Yolo County Assessor's Parcel No. (APN) 033-440-001 and Parcel No. YBSH-154, all of Yolo County APNs 033-220-058 and 033-220-061 through the exercise of the power of eminent domain for the Yolo Bypass Salmonid Habitat Restoration and Fish Passage Project.


The property rights to be acquired are:

Easements: 550± acres
DWR Parcel Nos.: YBSH-147 Unit A, and YBSH-154

If DWR determines it is necessary to proceed with requesting a Resolution of Necessity, a separate notice will be sent to the address listed above at least 21 days prior to the hearing.

If you have any questions regarding this eminent domain proceeding, please contact Linus A. Paulus, Supervising Right of Way Agent, Acquisition and Appraisal Section, Division of Engineering, DWR, at (916) 702-9384 or at linus.paulus@water.ca.gov. If you have questions regarding the Commission meeting or its logistics, please contact Holly Stout, Attorney, California Water Commission, at (916) 902-7098, or holly.stout@water.ca.gov.

Sincerely,



Joe Yun
Executive Officer, California Water Commission

Attachments: Property Descriptions
CWC Procedures for Resolutions of Necessity and Eminent Domain

EXHIBIT "A"

All that real property situated in portions of Sections 26 and 27, Township 7 North, Range 3 East, MDM, in the unincorporated area of the County of Yolo, State of California, described as follows:

YBSH-147

UNIT A

Parcel 1 of EXHIBIT "A"
per GRANT DEED 2009-0008592
480 ACRES, MORE OR LESS
APN 033-440-001

UNIT B

Unit B is not encumbered with USFWS CE

Parcel 2 of EXHIBIT "A"
per GRANT DEED 2009-0008592
2 ACRES, MORE OR LESS
APN 033-440-004

UNIT C

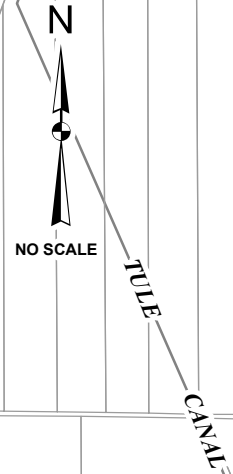
Unit C is not encumbered with USFWS CE

Parcel 4 of EXHIBIT "A"
per GRANT DEED 2009-0008592
16 ACRES, MORE OR LESS
APN 033-440-005

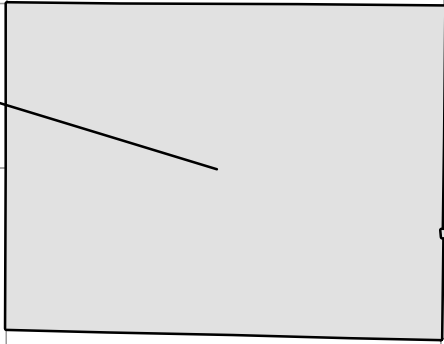
As shown on EXHIBIT "B" attached hereto.

KRISTOPHER KLIMA, PLS

YBSH-147 FLOWAGE EASEMENT H POND LLC



UNIT A
033-440-001
PARCEL 1 OF EXHIBIT "A"
GD 2009-0008592
480 AC. +/-



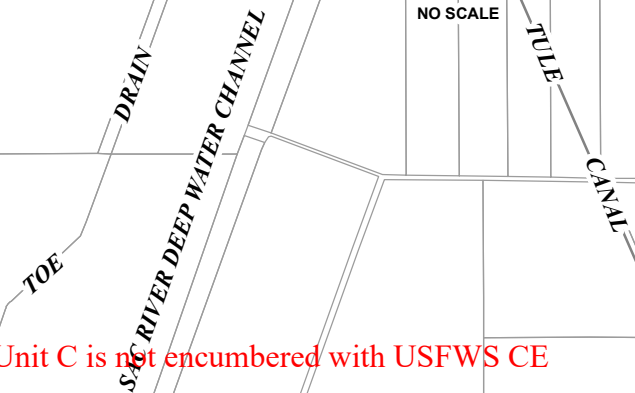
Unit C is not encumbered with USFWS CE

UNIT C
033-440-005
PARCEL 4 OF EXHIBIT "A"
GD 2009-0008592
16 AC. +/-

Unit B is not encumbered with USFWS CE

UNIT B
033-440-004
PARCEL 2 OF EXHIBIT "A"
GD 2009-0008592
2 AC. +/-

COUNTY ROAD 107



Note: Information shown on this map is compiled from numerous sources and may not be complete or accurate. This includes Assessor parcel lines and numbers provided by Yolo county. DWR makes no claims, representations, or warranties (express or implied) concerning the validity, reliability, or accuracy of the GIS data contained herein. All areas shown are approximations based on GIS calculations. Each user is responsible for determining its suitability for his or her intended use or purpose. This exhibit does not represent a survey and is for informational purposes only.

**PORTION OF SECTIONS 26 & 27,
T.7 N, R.3 E., M.D.M.,
COUNTY OF YOLO**

YOLO BYPASS SALMONID HABITAT AND FISH RESTORATION PROGRAM
BIG NOTCH PROJECT - PHASE 3 PARCELS
FLOWAGE EASEMENT EXHIBIT "B"
This exhibit does not represent a survey and is for informational purposes only.

STATE OF CALIFORNIA
THE RESOURCES AGENCY
DEPARTMENT OF WATER RESOURCES
DIVISION OF ENGINEERING - GEOMATICS BRANCH
04/07/2022

EXHIBIT "A"

All that real property situated in a portion of Section 9, Township 6 North, Range 3 East, MDM, in the unincorporated area of the County of Yolo, State of California, described as follows:

YBSH-154

UNIT A

Parcel 1 of Tract 2 per DEED DOC-2011-0027935
40 ACRES, MORE OR LESS
APN 033-220-061

UNIT B

Parcel 1 of Tract 1 per DEED DOC-2011-0027935
30 ACRES, MORE OR LESS
APN 033-220-058

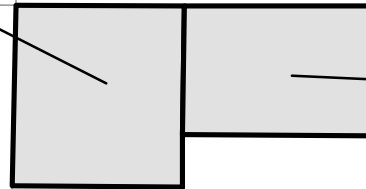
KRISTOPHER KLIMA, PLS

**YBSH-154
FLOWAGE EASEMENT
MARTIN AROZ & JOAN AROZ**

COUNTY ROAD 155

**DEED DOC 2011-0027935
REC. OCTOBER 13, 2011**

**UNIT A
PARCEL 1 OF TRACT 2
033-220-061
40 AC. +/-**



**UNIT B
PARCEL 1 OF TRACT 1
033-220-058
30 AC. +/-**

TOE DRAIN

HAMILTON RD.

SAC RIVER DEEP WATER CHANNEL



NO SCALE

MALLARD RD.

**PORTION OF SECTION 9,
T.6 N, R.3 E., M.D.M.,
COUNTY OF YOLO**

Note: Information shown on this map is compiled from numerous sources and may not be complete or accurate. This includes Assessor parcel lines and numbers provided by Yolo county. DWR makes no claims, representations, or warranties (express or implied) concerning the validity, reliability, or accuracy of the GIS data contained herein. All areas shown are approximations based on GIS calculations. Each user is responsible for determining its suitability for his or her intended use or purpose. This exhibit does not represent a survey and is for informational purposes only.

**YOLO BYPASS SALMONID HABITAT AND FISH RESTORATION PROGRAM
BIG NOTCH PROJECT - PHASE 3 PARCELS
FLOWAGE EASEMENT EXHIBIT "B"**

This exhibit does not represent a survey and is for informational purposes only.

STATE OF CALIFORNIA
THE RESOURCES AGENCY
DEPARTMENT OF WATER RESOURCES
DIVISION OF ENGINEERING - GEOMATICS BRANCH

8/24/2021



Procedures for Resolutions of Necessity and Eminent Domain

Overview

The Department of Water Resources (DWR) may acquire property for constructing, maintaining, or operating State Water Project facilities but it may not commence an eminent domain proceeding until its governing body has adopted a resolution of necessity. The governing body is the California Water Commission. Code of Civil Procedure Section 1245.210.

California Water Code Section 11575 gives DWR the authority to acquire land for the purpose of constructing, maintaining or operating the State Water Project.

CWC §11575. For the purpose of constructing, maintaining, and operating the project and for the purpose of providing and substituting new facilities for facilities to be taken or destroyed, the department may acquire for and in the name of the state, by gift, exchange, purchase, or eminent domain proceedings, within or without the state, any and all water, water rights, rights-of-way, easements, land, electric power, power resources and facilities, and property or appurtenances thereto of every kind and description and any appurtenances to any such property as the department determines to be required and necessary for the proper construction, maintenance, and operation of the project and for effectuating the purposes and objects to be accomplished by the construction, maintenance, and operation of the project, and for providing and substituting new facilities for facilities taken or destroyed.

Water Code Section 11580 gives DWR the ability to exercise the power of eminent domain if DWR cannot acquire the necessary property through an agreement with the owner and if the project for which the property is being acquired has been authorized and funds are available.

CWC §11580. When the department cannot acquire any necessary property by agreement with the owner, the department may exercise the power of eminent domain to acquire the property in the name of the state if the project for which the property is being acquired has been authorized and funds are available therefore.

Before DWR may commence any eminent domain proceeding, it must obtain a resolution of necessity from the California Water Commission:

CCP 1245.220. A public entity may not commence an eminent domain proceeding until its governing body has adopted a resolution of necessity that meets the requirements of this article.

CCP 1245.210. As used in this article, "governing body" means: (h) In the case of a taking by the Department of Water Resources, the California Water Commission.

Procedures for Consideration of Resolution of Necessity

This document describes the California Water Commission's procedures for considering a resolution of necessity. It is the intent of the Commission to provide a transparent and well-defined process in order to ensure all legal requirements have been met, and affected and interested parties are provided due process.

1. Notification of Commission Consideration of a Resolution of Necessity

DWR shall inform the Commission it intends to request a resolution of necessity. The Commission will notice the item on its meeting agenda and send a notice to the landowner of the property for which the resolution of necessity is being considered at least 21 days prior to the meeting. The notification to the landowner will include the date, time, and location of the Commission meeting, information about the proposed resolution of necessity, a copy of the Commission's procedures, and an explanation of opportunities to provide written and oral public comments.

In addition, DWR will notify the Commission if additional interests in any of the properties for which it intends to seek a resolution of necessity have already been appropriated for another public use. The Commission will inform these additional interest holders of the Commission's intent to consider a resolution of necessity at least 21 days prior to the meeting.

2. Consideration of Evidence in support of Resolution of Necessity

At a public meeting, the Commission will consider evidence in support of the specific findings required for a resolution of necessity pursuant to Section 1245.230, which states:

In addition to other requirements imposed by law, the resolution of necessity shall contain all of the following:

(a) A general statement of the public use for which the property is to be taken and a reference to the statute that authorizes the public entity to acquire the property by eminent domain.

(b) A description of the general location and extent of the property to be taken, with sufficient detail for reasonable identification.

(c) A declaration that the governing body of the public entity has found and determined each of the following:

(1) The public interest and necessity require the proposed project.

(2) The proposed project is planned or located in the manner that will be most compatible with the greatest public good and the least private injury.

(3) The property described in the resolution is necessary for the proposed project.

(4) That either the offer required by Section 7267.2 of the Government Code has been made to the owner or owners of record, or the offer has not been made because the owner cannot be located with reasonable diligence.

In addition, in the event a property (or recorded interest in a property) that is the subject of a resolution of necessity has already been appropriated for public use, the Commission must follow the procedures outlined in this document to make determinations that the new use is either compatible with or more necessary than the existing use as required under CCP 1240.510 and 1240.610:

CCP 1240.510. Any person authorized to acquire property for a particular use by eminent domain may exercise the power of eminent domain to acquire for that use property appropriated to public use if the proposed use will not unreasonably interfere with or impair the continuance of the public use as it then exists or may reasonably be expected to exist in the future. Where property is sought and the resolution of necessity if one is required, shall refer specifically to this section.

CCP 1240.610 Any person authorized to acquire property for a particular use by eminent domain may exercise the power appropriated to public use if the use for which the property is sought to be taken is a more necessary public use than the use to which the property is appropriated. Where property is sought to be acquired pursuant to this section, the complaint, and the resolution of necessity if one is required, shall refer specifically to this section.

DWR will prepare and provide a Staff Report to the Commission for the agenda that includes the information necessary in order to ensure that all applicable requirements for a resolution of necessity have been met (CCP 1245.230 and 1240.510 and 1240.610). The report shall include the following:

- A description of the project.
- An explanation of why the project is necessary and in the public interest.
- An explanation of the legal authority for the project and the availability of funds for the project.
- A description of any findings required under CCP 1240.510 and 1240.610.
- The status of other parcels required for the project: Total parcels; number of parcels acquired; number or parcels under right of entry; number of other owners expected to request appearance before the Commission.
- Detailed Parcel Description.

- Maps (index map, project title sheet, appropriate plan sheets and parcel maps) covering the project and its relationship to the full parcel must be provided.
 - A listing of the owner's primary concerns (compensation, design features, timing of the acquisition, lack of replacement housing, etc.).
 - A description of any design or right of way modifications suggested by the owner, including DWR's opinion on the feasibility of these suggestions and the basis for DWR's opinion (why they are or are not feasible).
 - A description of alternatives to the proposed taking that have been considered by DWR.
 - A description of official contacts or attempted contacts with the property owner (or representative) involving acquisition and formal offers, as well as a summary of each of the owner's concerns.
 - Identification of the appropriate contact persons within DWR that can provide additional detailed information.
- Copy of Notice to Landowner
 - Copy of CEQA Compliance
 - Copy of correspondence between the Department of Water Resources and the landowner only if provided by the landowner to the Commission

All affected landowners and any other members of the public may appear and speak to the Commission. Written comments may also be submitted to the Commission prior to the meeting or at the meeting.

The Commission will consider all information and comment provided. The Commission will not take action on the proposed resolution of necessity at this meeting, but will schedule potential action for a subsequent meeting as described in No. 5 below. The Commission may also request additional evidence or information from DWR for consideration.

3. Consideration of Authority

As part of its deliberations, the Commission shall consider the authority of DWR to exercise eminent domain for the project, as specified in California Water Code Section 11580. If the Commission determines that DWR has not provided sufficient information to make a finding of the facts, it may request further evidence or legal analysis.

4. Site Visit

Commission staff may contact the landowner to request a site visit for one or more members of the Commission to view the property in question. This visit will only take place if agreed to by the landowner. However, a site visit is not required prior to Commission consideration of the matter or prior to action on the resolution of necessity.

5. Consideration of Action on Resolution of Necessity

The Commission will schedule action on the proposed resolution of necessity for a subsequent Commission meeting and will notify the affected landowner at least 21 calendar days prior to

California Water Commission Procedures for Resolutions of Necessity and Eminent Domain

Adopted: August 17, 2011

Revised: February 20, 2013

Page 5

the meeting. Code of Civil Procedure §1245.235. In addition, the Commission will inform any holder of a recorded interest in the property that has been appropriated for public use, as identified in part one of this document, of the Commission's intent to consider a resolution of necessity at least 21 days prior to the meeting. The Commission will consider additional information, if any, and determine if there is enough evidence to satisfy CCP 1245.230 and 1240.510 and 1240.610.

At this Commission meeting, DWR staff will provide responses to questions and review the Staff Report. Staff will provide the following additional materials in the agenda packet:

- Copy of Proposed Resolution
- Deed
- Proposed Commission Notice of Determination
- Relevant CEQA Document

The Commission will accept public testimony from the landowner and any other member of the public who appears at the hearing.

The Commission may choose to take action at this meeting. To adopt a resolution of necessity requires a two-thirds vote of all members, which is a minimum of six votes in favor of the resolution of necessity regardless of the number of Commission members present at the meeting.