

Shoemaker, Brianna@DWR

From: Leland Frayseth <leland.frayseth@gmail.com>
Sent: Friday, October 15, 2021 12:03 PM
To: Arthur, Samantha@CWC; Makler, Alexandre(Alex)@CWC; Curtin, Daniel@CWC; Alvarado, Teresa@CWC; Swanson, Matthew@CWC; Gallagher, Kimberly@CWC; Steiner, Fern@CWC; Solorio, Jose@CWC; California Water Commission; Shoemaker, Brianna@DWR; Young, Amy@DWR; Cambra, Paul@CWC; Yun, Joseph@DWR; Klopfenstein, Rachael@DeltaCouncil; Erreca, Erik@DeltaCouncil; John Cunningham; spalmer@zone7water.com; Bob Wright; Obegi, Doug; Daniel Bacher; Scott Anderson; Rachel Murphy; Kennedy, Kelly J; Jennifer Allen
Subject: Fwd: Implementation of your bill AB-1270 Dams and reservoirs: inspections and reporting

Dear Commissioners Staff and the Public,

This is my 41st letter to the California Water Commission please add this comment to the 20 Oct 2021 meeting agenda item 10 Division of Safety of Dams (DSoD) Enforcement Regulations.

I am pleased to see the matter below that I brought to your attention 2-1/2 years ago being codified into regulations through this agenda item; however why did it take 2-1/2 years to do so? Since I copied the Executive Director and Commission Chair on my comment below I would like to know from them who dropped the ball and what corrective action is being taken so my and others public comments are acted on in a timely manner?

Thank you,
Leland Frayseth

37 year Contra Costa Water District ratepayer of Los Vaqueros Reservoir that gives me poor water quality and has a longitudinal crack in its crest and never was filled to its promised 160,000 acre-feet after being raised in 2012.

----- Forwarded message -----


From: Leland Frayseth <leland.frayseth@gmail.com>
Date: Mon, Mar 19, 2018 at 7:46 AM
Subject: Implementation of your bill AB-1270 Dams and reservoirs: inspections and reporting
To: <assemblymember.gallagher@assembly.ca.gov>, Gerringer, Teresa <teresa.gerringer@sen.ca.gov>, Sponsler, Michael <michael.sponsler@asm.ca.gov>
Cc: <sharon.tapia@water.ca.gov>, <armando.quintero@cwca.gov>, Yun, Joseph@DWR <joseph.yun@water.ca.gov>, Jennifer Allen <jallen@ccwater.com>, John Burgh <studie23@comcast.net>, Jerry Brown <jbrown@ccwater.com>, <eavila@avilaassociates.com>, Marguerite Patil <mpatil@ccwater.com>, Rainger, Lisa <LRainger@usbr.gov>, <rwoodley@usbr.gov>


Dear Assembly Member Gallagher, Teresa, Michael
Copy Sharon, Commissioner Quintero, Joseph, Jennifer, John, Jerry, Ernie, Marguerite, Lisa, Richard,

I am a retired engineer interested in water, water cost and water quality and I want to thank you for your bill AB-1270.

Approved Inundation maps required by your bill are being published on the web
page <https://www.water.ca.gov/Programs/All-Programs/Division-of-Safety-of-Dams/Inundation-Maps>

I read your bio, I congratulate you graduating top of your Law class at UC Davis. Professional Engineers pass tests, have appropriate work experience and are licensed by the State of California. They can stamp drawings using the round seal you see in the following picture of a drawing title block.

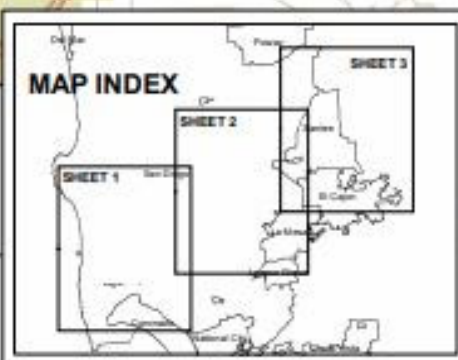




Name of Dam: SAN VICENTE
DWR Jurisdictional Dam Number: #8-009
Sheet Number 1 of 3

County: SAN DIEGO

Dam Owner: City of San Diego Water Department
Address: 600 B Street
San Diego, CA 92101
Phone: (619) 533-7555



San 1

USGS Qu
 La Jolla (4
 La Jolla
 Point Lor
 Point Lor

0 485 9

Source


I only found 2 Inundation maps at the link with PE stamps most are as follows without PE stamps.

URS
 1333 Broadway, Suite 800
 Oakland, CA 94612
 (510) 893-3800

Drafted by: Jeanne Gambino, PE
 Date: Jan 25, 2011
 Project Number: 26815684

Base Map from Microsoft Imagery, 2009.
 Communities potentially affected by the inundation area include: Brentwood, Byron, Discovery Bay, Knightsen, and other area
 Note: The area of inundation was determined by assuming that existing levees do not fail. The inundated area could change
 Due to the method, procedures, and assumptions used to develop the flooded areas, the inundation limits and flood wave trav


| REVISIONS | | | | | | Los Vaqueros Dam Contra Costa County, CA | |
|-----------|-------------|-----------|------|----------|------|---|--|
| Rev. No. | Description | Performed | | Accepted | | | |
| | | Initials | Date | Initials | Date | | |
| 4 | | | | | | | |
| 3 | | | | | | | |
| 2 | | | | | | | |
| 1 | | | | | | | |



- Reference Points
- Flow Path
- Flow Path Interpolated for Stationing
- Cross Sections
- Detailed Page Extent
- Approx. Limits of Fair Weather Dam-Failure Inundation

0 1 2 4 Miles

Scale 1:250,000 or 1" = 3.9 miles



**Inundation Depth M
Hypothetic
Orovil**

Federal Dam ID: CA000
Overvik

FERC Proj
Butte, Colusa, Glenn, Sacra
and Yuba

© 2013 California Depart

| Rev | Date | Description |
|-----|-----------------|-------------|
| | 31 October 2013 | Final |

No Revisions To Date

Dam Owner:
California Department of Water Resources
1416 Ninth Street Sacramento, CA 95814

and San Jose (1962) Sheets.

J:\Projects\021

I request you or your designee call Sharon Tapia at Division of Safety of Dams and clarify that it is your intent as author of the bill AB-1270 that only PE stamped Inundation Map drawings be approved and published on the web site for the public. I personally think this will improve the quality of what is submitted and published. I also think the PE stamp will be useful in the future if there is litigation association with the failure of the dam in the drawing.

Thank you, Leland