

FOR AGENCY USE ONLY

Date Received

Notification Number

# CALIFORNIA RESOURCES AGENCY



## NOTIFICATION OF EMERGENCY WORK RELATED TO THE ANGORA FIRE, EL DORADO COUNTY

Complete EACH field and attach additional pages if necessary.

### 1a. PERSON, BUSINESS, OR AGENCY RESPONSIBLE FOR EMERGENCY WORK

If the emergency work is being conducted by a business, agency, or utility, please include the name of your designated representative.

Name	Gerri Silva, Director Environmental Management Department		
Business/Agency	El Dorado County		
Street Address	2850 Fairlane Court Building "C"		
City, State, Zip	Placerville, CA 95667		
Telephone	530-621-5300	Fax	530-626-7130
Email	gsilva@co.el-dorado.ca.us		

### 1b. LANDOWNER

Name	N/A		
Street Address			
City, State, Zip			
Telephone		Fax	
Email			

### 2. LOCATION OF EMERGENCY WORK

Address or description of project location. (include a map that marks the location of the project with a reference to the nearest city or town, El Dorado County Assessor Parcel #, and provide driving directions from a major road or highway.)

See attached project map for Proposition 40 Grant Agreement 8CA07500. Area of operations will be the parcels impacted by the Angora Fire per the Governor's Executive Order S-09-07. Parcels owned by the U.S. Forest Service will not be operated as part of the Grant Agreement.

Continued on additional page(s)

Name of any river, stream, or lake affected by the project?

Lake Tahoe

Name of any water body for which the affected river, stream, or lake is a tributary?

### 3. NATURE OF EMERGENCY WORK

Estimated date emergency work will begin	August 31, 2007 or effective date of Agreement # 8CA07500.
--	--

Estimated date emergency work will be completed	August 31, 2008
---	-----------------

Identify the type of property affected by the emergency by marking the appropriate boxes below.

Bridge, culvert, or other water crossing     Dwelling or other building     Levee or other bank protection     Road  
 Tree/Vegetation Removal     Utility     Other (describe): \_\_\_\_\_

Describe the emergency work.

Perform tree and woody vegetation removal which includes felling, removal, and disposal of burned dead, dying and diseased trees and smaller vegetative material located within the Angora Fire on residential parcels and vacant lots. The work includes the placement of products and material as needed to prevent soil erosion.

Continued on additional page(s)

Briefly describe the dimensions (e.g., length and width) of the area or areas affected by the emergency and the work area.


That area as described by the attached map for the Angora Fire.

Describe any work you intend to complete after the emergency to restore the affected area.

N/A: The work proposed is for the purpose of restoring the affected area.

### 4. SIGNATURE

I hereby certify that to the best of my knowledge that (i) the emergency work is necessary to remedy damage caused by the Angora Fire, (ii) the information in this emergency notification is true and correct and (iii) I am authorized to sign this notification as, or on behalf of, the person, business, or agency responsible for the emergency work.

 Signature of Applicant or Applicant's Authorized Representative	<u>9/7/07</u> Date
<u>GREG STANTON</u> Print Name	

# Priority Zones

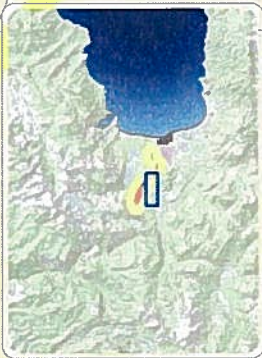
**ZONE 1**

**ZONE 2**

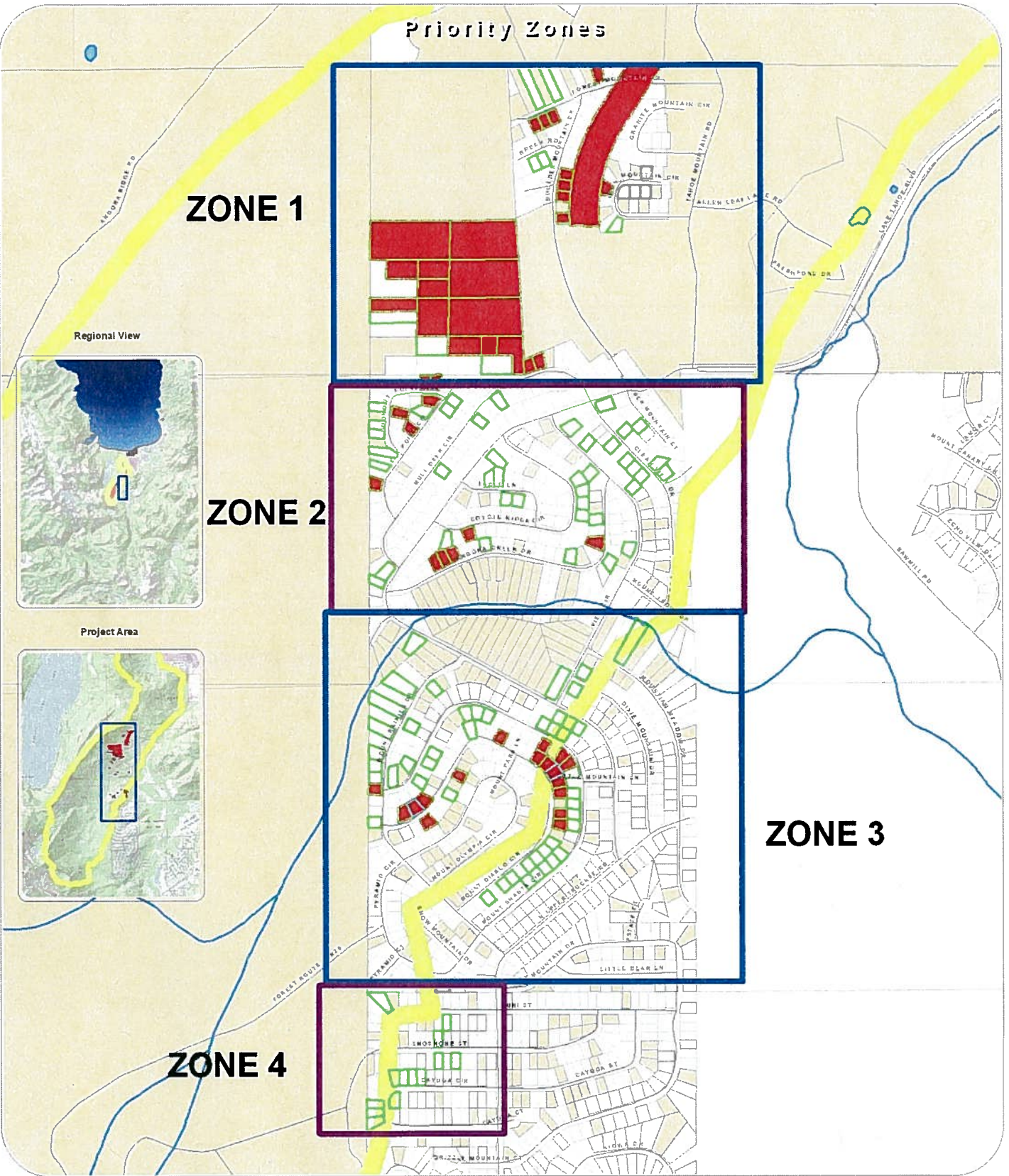
**ZONE 3**

**ZONE 4**

Regional View



Project Area



**Legend**

- Salvage Log Parcels
- Conservancy Parcels affected by Angora Fire
- USFS
- Angora Fire Area

Scale 1:6,917

NAD27  
UTM Zone 10 North

0.25    0.125    0    0.25 Miles



**NOTES**